

















The Estates
· AT KESWICK ·

· PHASE EIGHT PLAN ·



THE BANKS
at
Hendriks
Pointe
Exclusive
Gated Community

Legend

-  Lot Requires Special Design Consideration
-  Suggested House Width (in feet)
-  Walkout/Partial Walkout
-  Garage/Driveway Location
-  Drive Under Garage
-  Light Standard
-  Fire Hydrant
-  Telephone And/Or Video Pedestal
-  Transformer
-  Proposed Mailbox Location
-  Bollards
-  Proposed Tree/Shrub Locations (Subject to Change)
-  Walking Trails & Paths
-  Woodscreen Fence w/Masonry Column



TEL: 780.420.0044
An MLC/CAMERON Joint Venture
revised april 2018

This plan is an information plan only and is subject to change, error and /or omissions.
All green spaces, street furniture, and landscaping elements are approximate only and subject to change. Dimension are in feet and decimals.
Contact the City of Edmonton Planning Department for current information. This plan should not be used for design or construction purposes.
Keswick Developments accept no responsibility for inappropriate use of this plan.